






CORNWALLIS PARK
MUNICIPAL
PLANNING STRATEGY
**FUTURE
LAND USE MAP (FLUM)
Map "1"**



Legend

-  PLANNING AREA BOUNDARY
-  PROPERTY BOUNDARY
-  BUILDINGS
-  STREAM_BROOK
-  WATER
-  ROADS
-  DESIGNATION BOUNDARY



COUNTY of ANNAPOLIS
NATURALLY ROOTED

MAY 1, 2014

